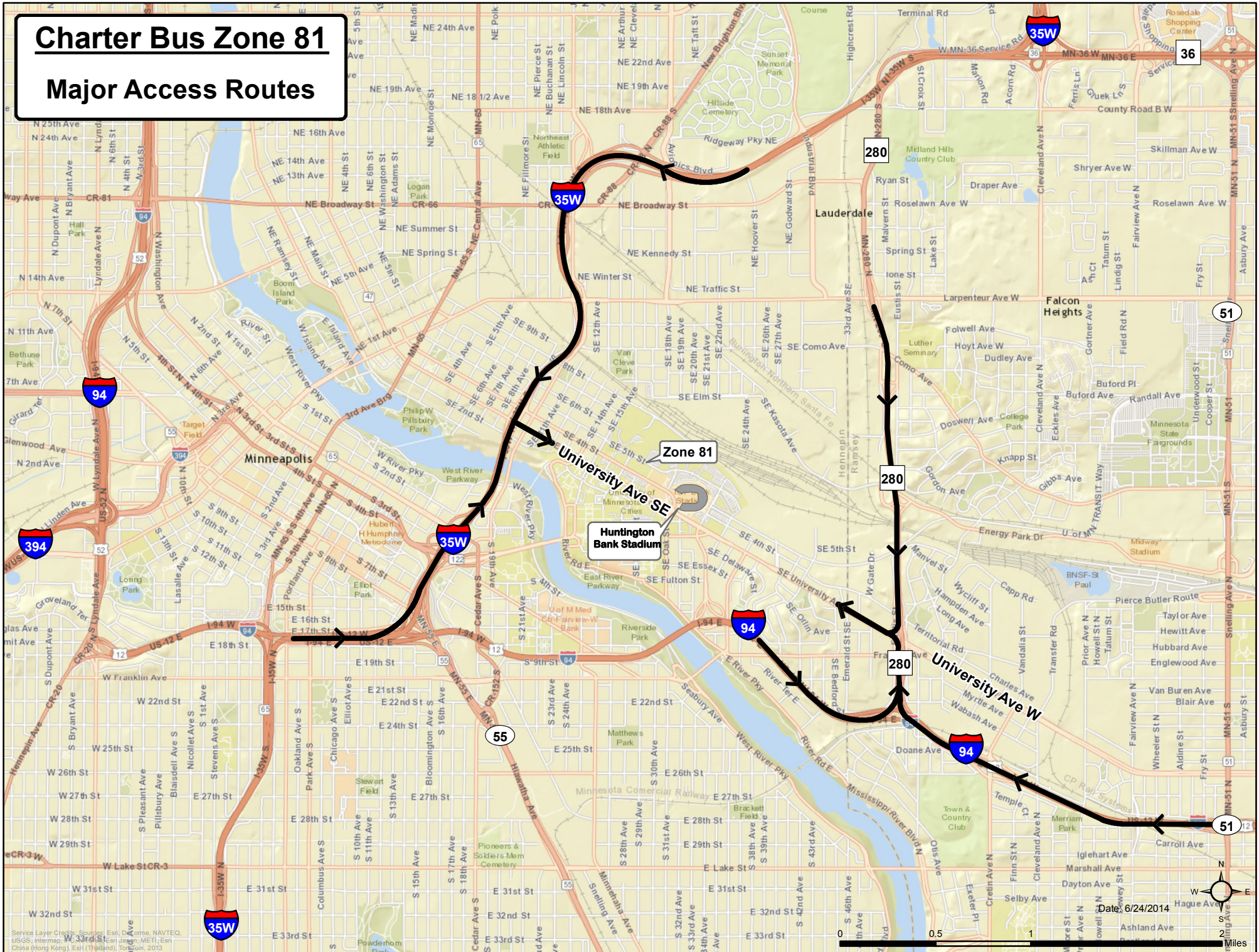


# Charter Bus Zone 81

## Major Access Routes



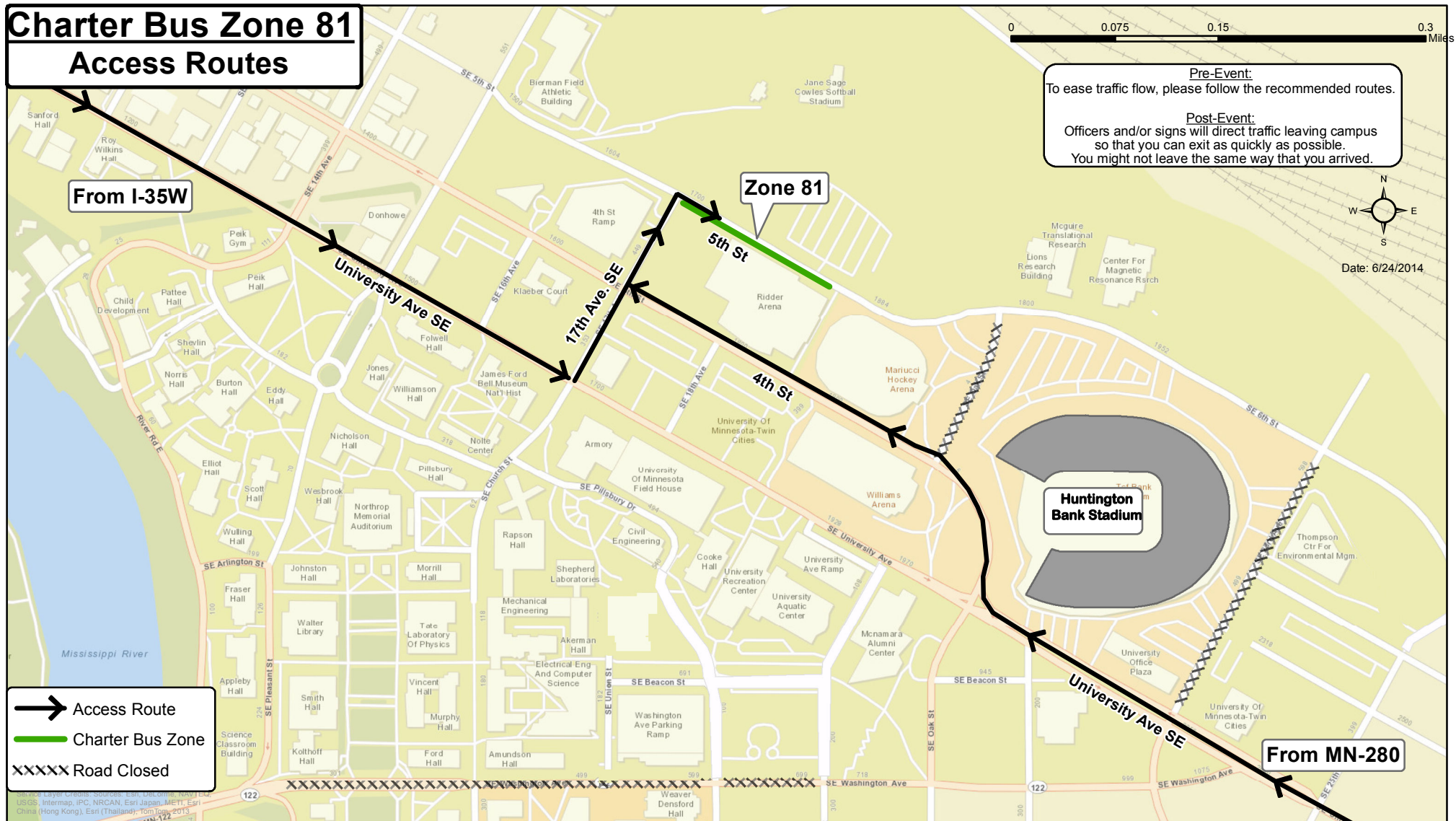
Service Layer Credits: Sources: Esri, DeLorme, NAVTEQ, USGS, Intermap, iPC, AeroGRID, IGN, Esri, Swire, METI, Esri, China (Hong Kong), Esri (Thailand), Swire, 2013

Date: 6/24/2014

Miles




# Charter Bus Zone 81

## Access Routes



**Pre-Event:**  
To ease traffic flow, please follow the recommended routes.

**Post-Event:**  
Officers and/or signs will direct traffic leaving campus so that you can exit as quickly as possible. You might not leave the same way that you arrived.

 Access Route  
 Charter Bus Zone  
 Road Closed

### From I-35W Southbound

1. Exit at University Ave. (Exit 18)
2. Left at University Ave.
3. Left at 17th Ave.
4. Right at 5th St.
5. Straight into Zone 81.

### From MN-280 Southbound

1. Exit at University Ave.
2. Right at University Ave.
3. Continue onto 4th St.
4. Right at 17th Ave.
5. Right onto 5th St, straight into Zone 81.



### From I-35W Northbound

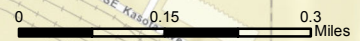
1. Exit at University Ave. (Exit 18)
2. Right at University Ave.
3. Left at 17th Ave.
4. Right at 5th St.
5. Straight into Zone 81.

### From MN-280 Northbound

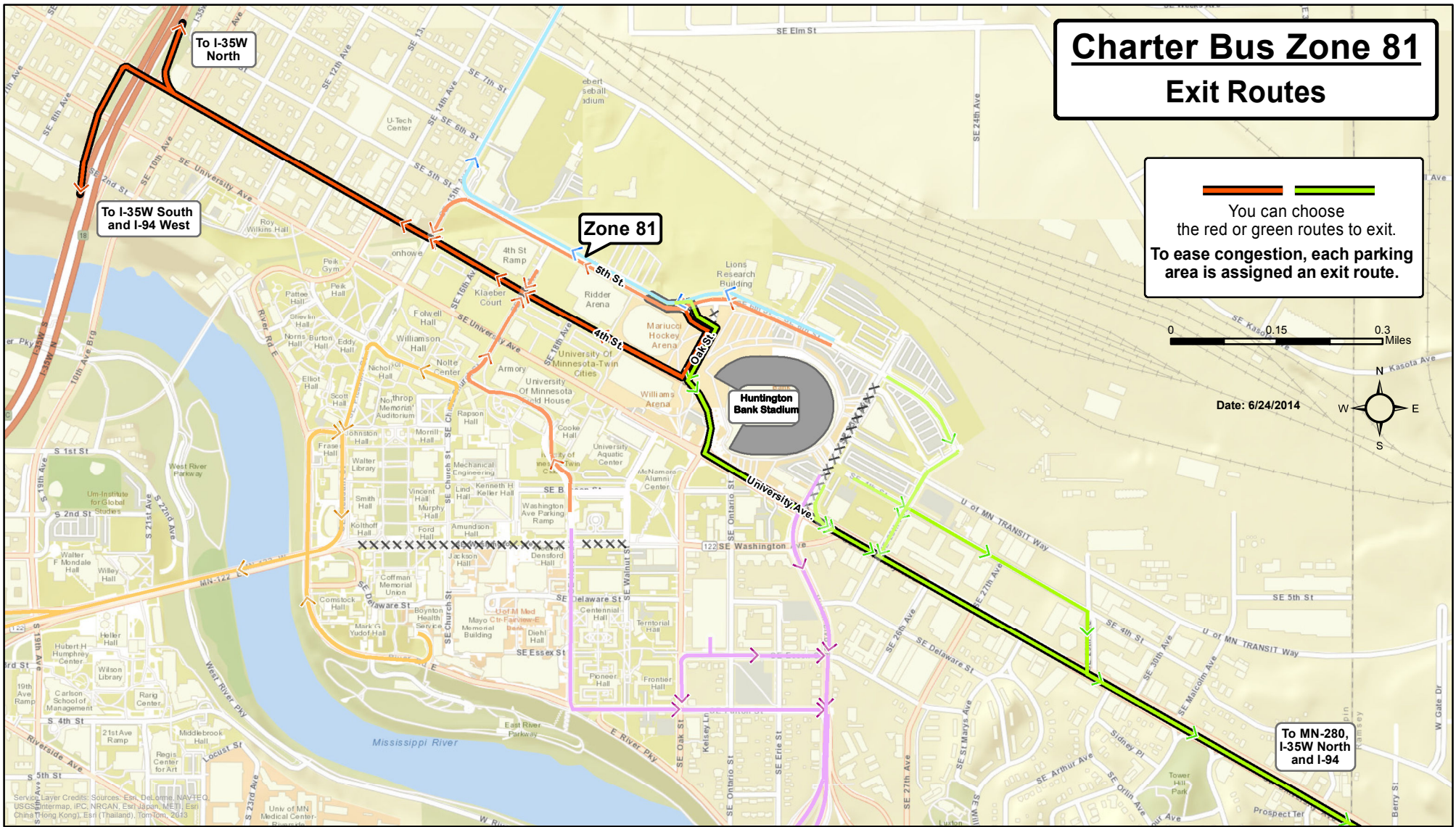
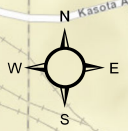
1. Exit at University Ave.
2. Left at University Ave.
3. Continue onto 4th St.
4. Right at 17th Ave.
5. Right onto 5th St, straight into Zone 81.

# Charter Bus Zone 81 Exit Routes



  
 You can choose the red or green routes to exit.  
 To ease congestion, each parking area is assigned an exit route.



Date: 6/24/2014



## To I-35W Via Red Route

1. Continue on 5th St.
2. Follow the 'Bus Only' sign and right onto Oak St..
3. Right onto 4th St.
4. Left onto I-35W South, or right onto I-35W North

## To I-94 Via Green Route

1. Continue on 5th St.
2. Follow the 'Bus Only' sign and right onto Oak St..
3. Left and continue on Oak St.
4. Left onto University Ave.
5. Follow signs to I-94

## To MN-280 North And I-35W North

1. Continue on 5th St.
2. Follow the 'Bus Only' sign and right onto Oak St..
3. Left and continue on Oak St.
4. Left onto University Ave.
5. Follow signs to MN-280 North and I-35W North

Go to City of Minneapolis parking website to reserve a charter bus parking space:

[http://www.mplsarking.com/reservations/charter\\_bus\\_copy1.aspx](http://www.mplsarking.com/reservations/charter_bus_copy1.aspx)