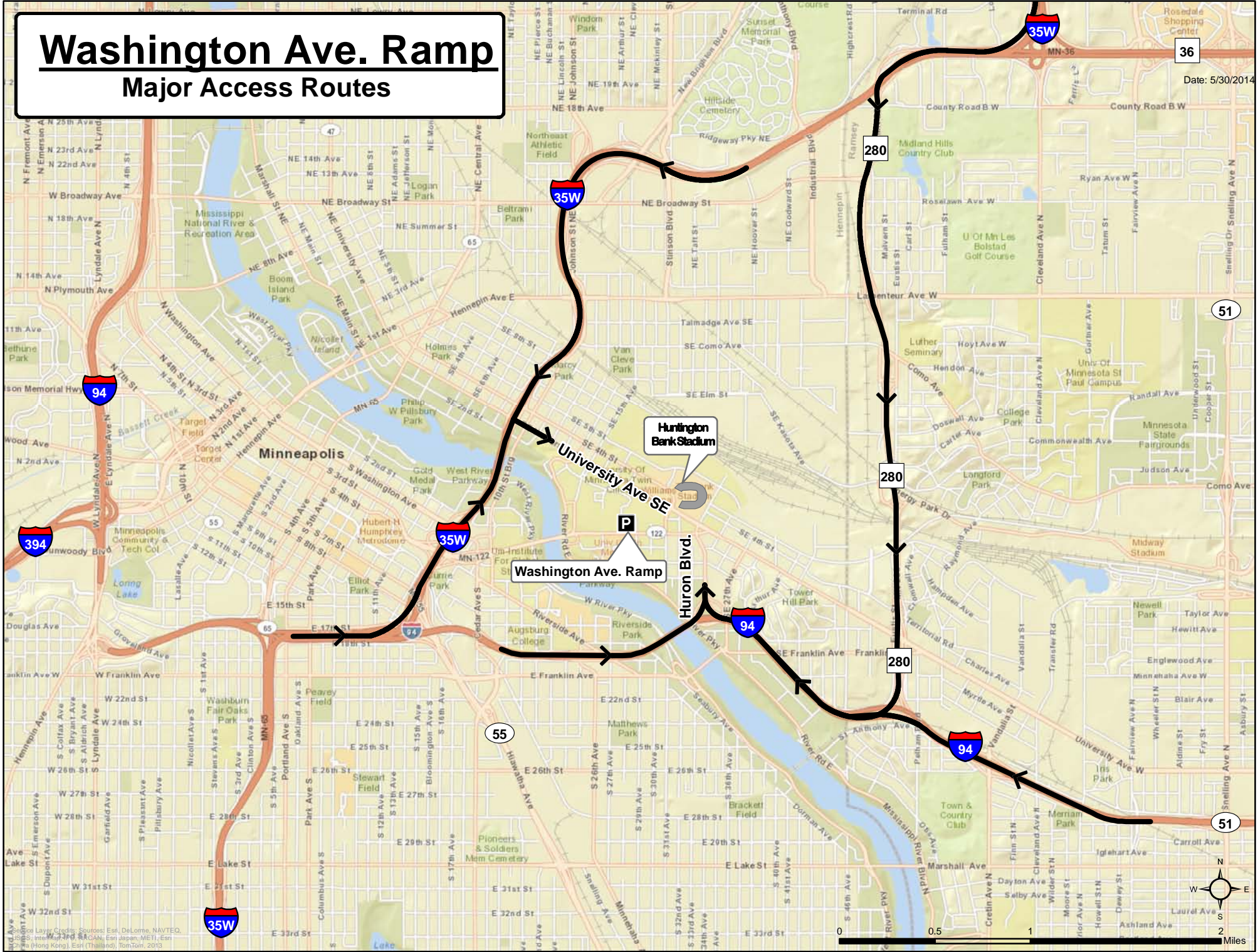


Washington Ave. Ramp

Major Access Routes

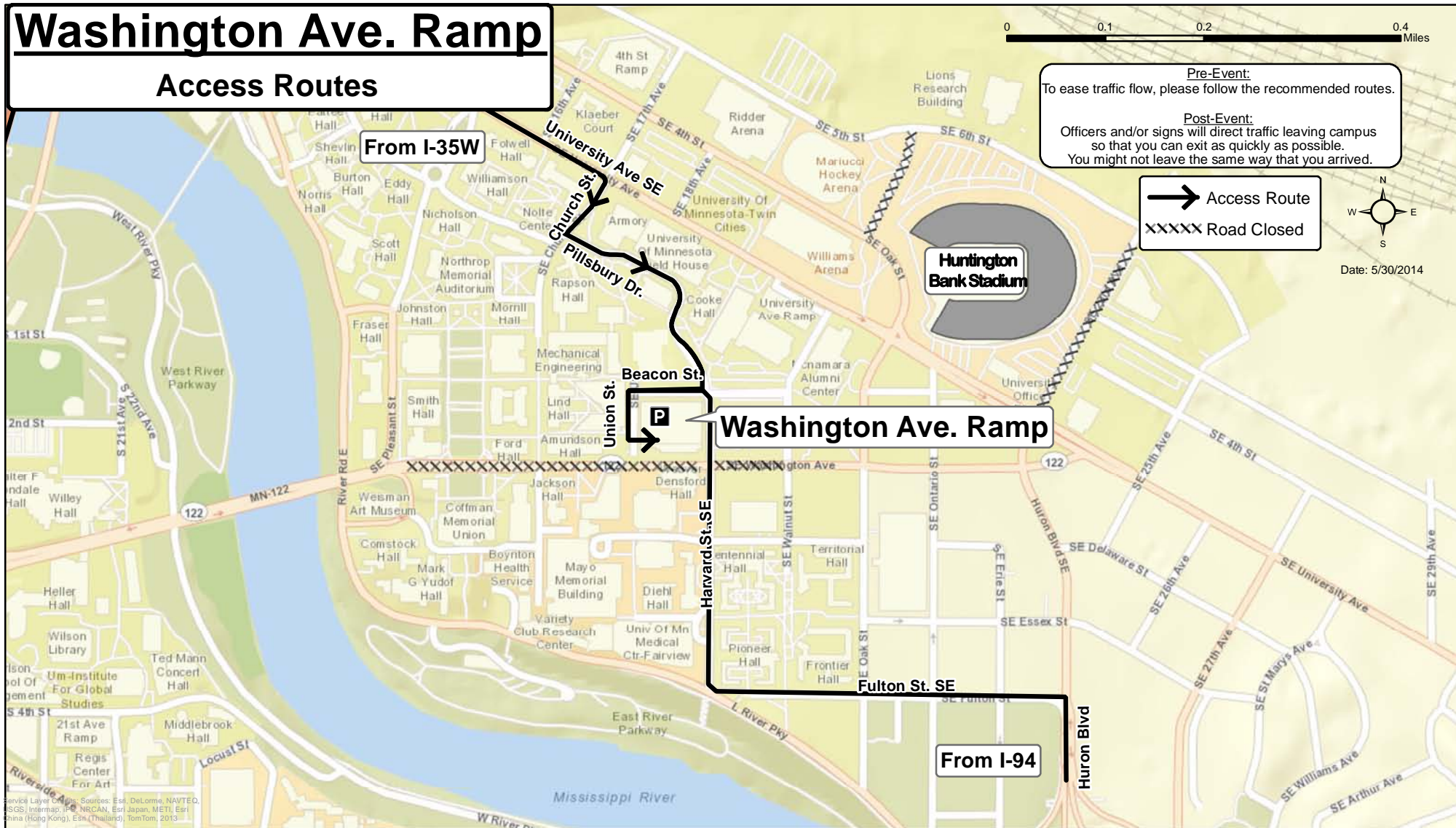
Date: 5/30/2014



Map Data: Esri, DeLorme, NAVTEQ, TomTom, Swire, Garmin, AeroMap, OpenStreetMap contributors, Microsoft Corporation, Mapbox, Mapbox Labs, Credits: Sources: Esri, DeLorme, NAVTEQ, TomTom, Swire, Garmin, AeroMap, OpenStreetMap contributors, Microsoft Corporation, Mapbox, Mapbox Labs. (Hong Kong), Esri (Thailand), TomTom, 2013

Washington Ave. Ramp

Access Routes



Pre-Event:
To ease traffic flow, please follow the recommended routes.

Post-Event:
Officers and/or signs will direct traffic leaving campus so that you can exit as quickly as possible. You might not leave the same way that you arrived.

→ Access Route
XXXXX Road Closed

W N E S
Date: 5/30/2014

From I-35W Southbound

1. Exit at University Ave. (Exit 18)
2. Left at University Ave.
3. Right at Church St.
4. Left at Pillsbury Dr., continue on Harvard St.
5. Right at Beacon St., Left at Union St.

From I-94 West/Eastbound



1. Exit at Huron Blvd.
2. Left at Fulton St.
3. Right at Harvard St.
4. Left at Beacon St.
5. Left at Union St.

From I-35W Northbound

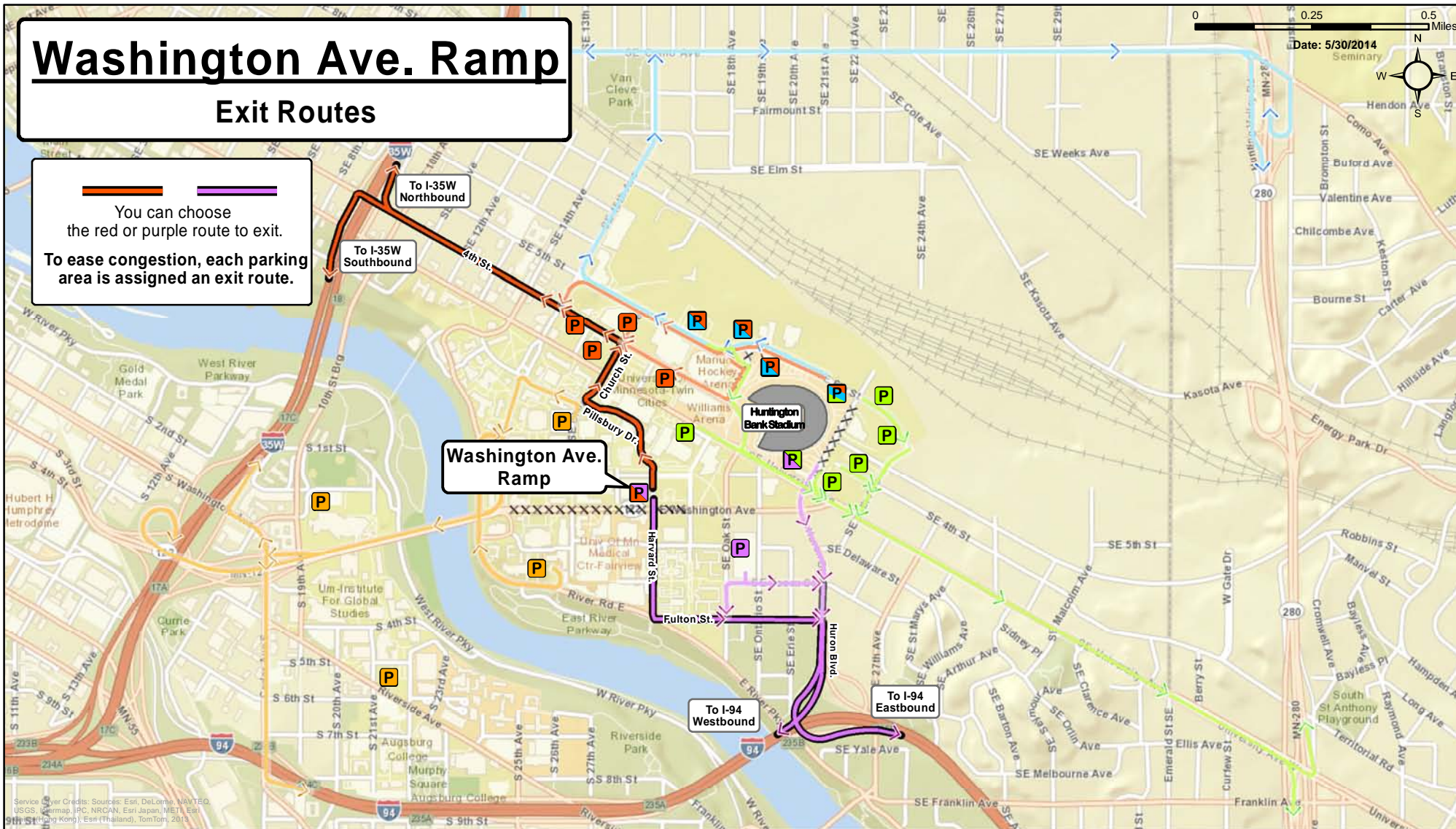
1. Exit at University Ave. (Exit 18)
2. Right at University Ave.
3. Right at Church St.
4. Left at Pillsbury Dr., continue on Harvard St.
5. Right at Beacon St., Left at Union St.

Washington Ave. Ramp

Exit Routes

 
You can choose the red or purple route to exit.

To ease congestion, each parking area is assigned an exit route.



Washington Ave. Ramp

To I-35W Southbound

1. Turn left onto Harvard St.
2. Turn right onto Church St.
3. Turn left onto 4th St.
4. Turn left onto 35W South

To I-94 Westbound

1. Turn right onto Harvard St.
2. Turn left onto Fulton St.
3. Turn right onto Huron Blvd.
4. Stay in left lane and continue to I94 West

To I-35W Northbound

1. Turn left onto Harvard St.
2. Turn right onto Church St.
3. Turn left onto 4th St.
4. Turn right onto 35W North

To I-94 Eastbound

1. Turn right onto Harvard St.
2. Turn left onto Fulton St.
3. Turn right onto Huron Blvd.
4. Stay in right lane and continue to I94 East

Service User Credits: Sources: Esri, DeLorme, NAVTEQ, USGS, Imagery, IPC, NRCAN, Esri Japan, METI, Esri (China), Swire, Esri (India), Esri (Thailand), TomTom, 2013